



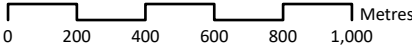


**Map No. PDA 23**  
**Southern Thornlands**  
**Priority Development Area**

Declared by Regulation on: 04/04/2025

**Key**

-  Southern Thornlands PDA boundary
-  Parcel boundaries
-  Road dedications
-  Waterbody



Source: Department of Resources:  
Digital Cadastral Database, December 2024

Map generated by the Spatial Services Branch of the  
Department of State Development, Infrastructure and Planning.

While every care is taken to ensure the accuracy of this product the Department of State Development, Infrastructure and Planning, and the Department of Resources make no representations or warranties about the accuracy, reliability, completeness or suitability for any particular purpose and disclaim all responsibility and all liability (including without limitation, liability in negligence) for all expenses, losses, damages (including indirect or consequential damage) and costs you may incur as a result of the product being inaccurate or incomplete in any way or for any reason.

