






**Map No. PDA 24**  
**North Harbour**  
**Priority Development Area**

Declared by Regulation on: 30/07/2025

**Key**

-  North Harbour PDA
-  Parcel Boundaries (June 2025)
-  Road Dedications
-  Easements
-  Waterbodies



0 100 200 300 400 500 Metres

Source: Department of Resources:  
Digital Cadastral DataBase

Map generated by Spatial Services Branch of the  
Department of State Development, Infrastructure and Planning

While every care is taken to ensure the accuracy of this product the Department of State Development, Infrastructure and Planning and the Department of Resources make no representations or warranties about the accuracy, reliability, completeness or suitability for any particular purpose and disclaims all responsibility and all liability (including without limitation, liability in negligence) for all expenses, losses, damages (including in direct or consequential damage) and costs you may incur as a result of the product being inaccurate or incomplete in any way or for any reason.